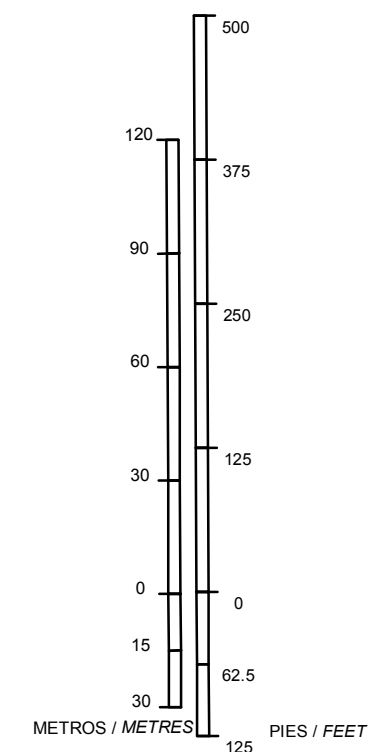
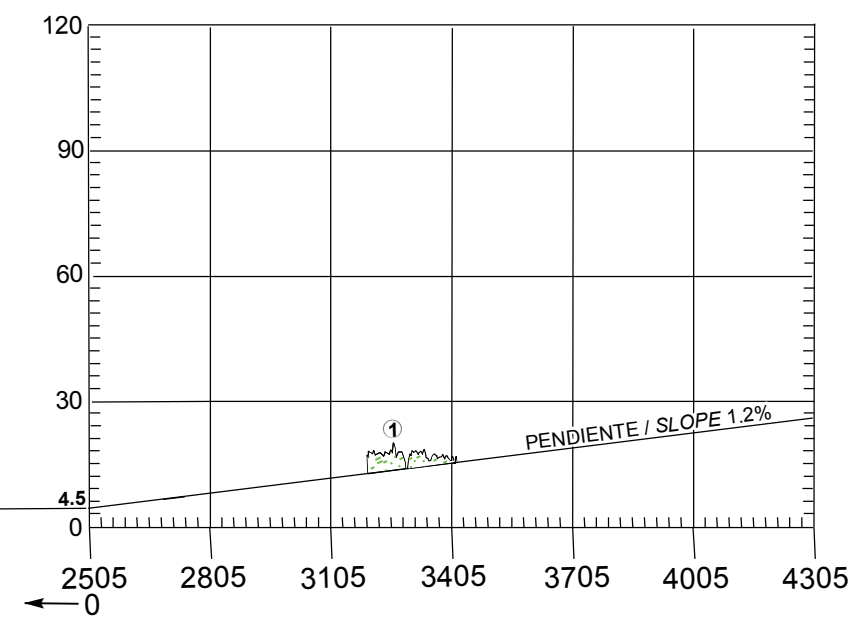
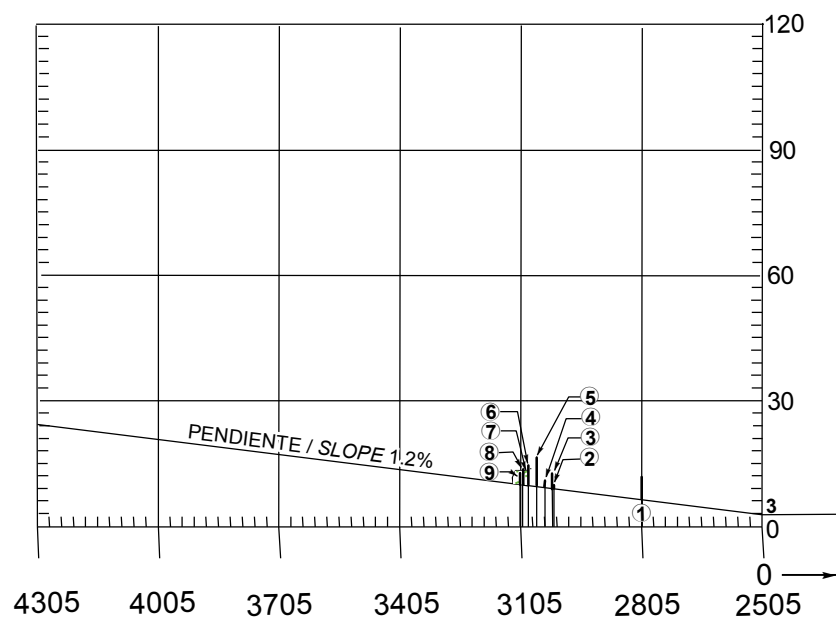


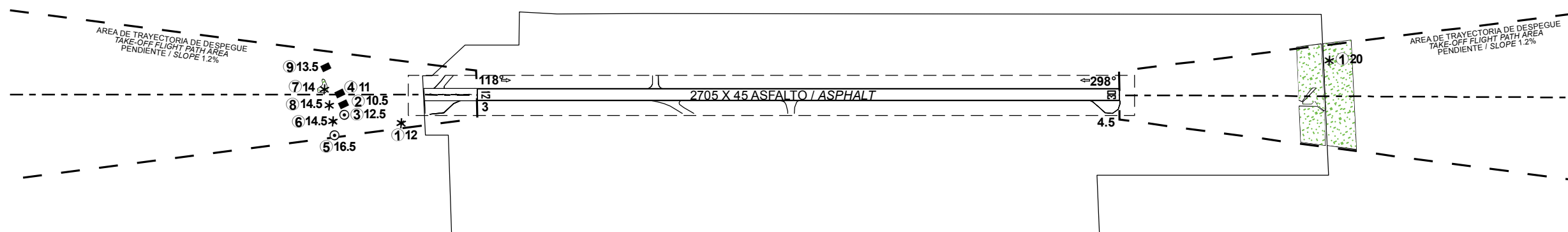
DIMENSIONES Y ELEVACIONES EN METROS
DIMENSIONS AND ELEVATIONS IN METRES

VAR 2° W

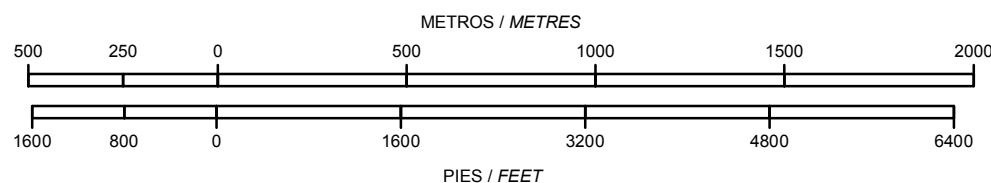
| RWY 12 / 30 | | | |
|--|------|--|--------|
| DISTANCIAS DECLARADAS / DECLARED DISTANCES | | | |
| RWY 12 | | | RWY 30 |
| 2705 | TORA | RECORRIDO DE DESPEGUE DISPONIBLE TAKE-OFF RUN AVAILABLE | 2505 |
| 2705 | TODA | DISTANCIA DE DESPEGUE DISPONIBLE TAKE-OFF DISTANCE AVAILABLE | 2505 |
| 2705 | ASDA | DISTANCIA DE ACELERACION PARADA DISPONIBLE ACCELERATE-STOP DISTANCE AVAILABLE | 2505 |
| 2505 | LDA | DISTANCIA DE ATERRIZAJE DISPONIBLE LANDING DISTANCE AVAILABLE | 2505 |



ESCALA VERTICAL / VERTICAL SCALE: 1 : 2000



Escala Horizontal / Horizontal Scale 1 : 20,000



| SIMBOLOGIA / LEGEND | |
|--|-----------|
| NUMERO DE IDENTIFICACION / IDENTIFICATION NUMBER | ① ALTITUD |
| POSTE, TORRE, CAMPANARIO, ANTENA, ETC / POLE, TOWER, SPIRE, ANTENNA, ETC. | ⊙ |
| EDIFICIO O ESTRUCTURA GRANDE / BUILDING OR LARGE STRUCTURE | ■ |
| FERROCARRIL / RAILROAD | +++ |
| CURVA DE NIVEL DE TERRENO / TERRAIN CONTOUR | ~ |
| TERRENO QUE PENETRA PLANO DE OBSTACULOS / TERRAIN PENETRATING OBSTACLE PLANE | ▲ |
| ARBOL, ARBUSTO, ETC / TREES, BUSH, ETC. | * |

| REGISTRO DE ENMIENDAS / AMENDMENT RECORD | | |
|--|--------------|--------------------------|
| No. | FECHA / DATE | ANOTADA POR / ENTERED BY |
| 1 | 23-MAR-2025 | AEROPUERTO DE COZUMEL |
| 2 | 06-OCT-2025 | AEROPUERTO DE COZUMEL |

ORDEN DE PRECISION
ORDER OF ACCURACY
HORIZONTAL 5 M
VERTICAL 0.5 M

CAMBIOS: LEN RWY: DIST DECLARADAS