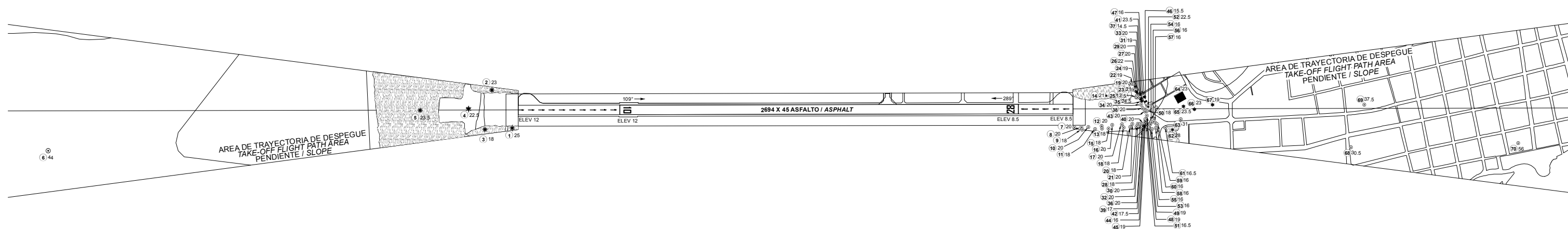
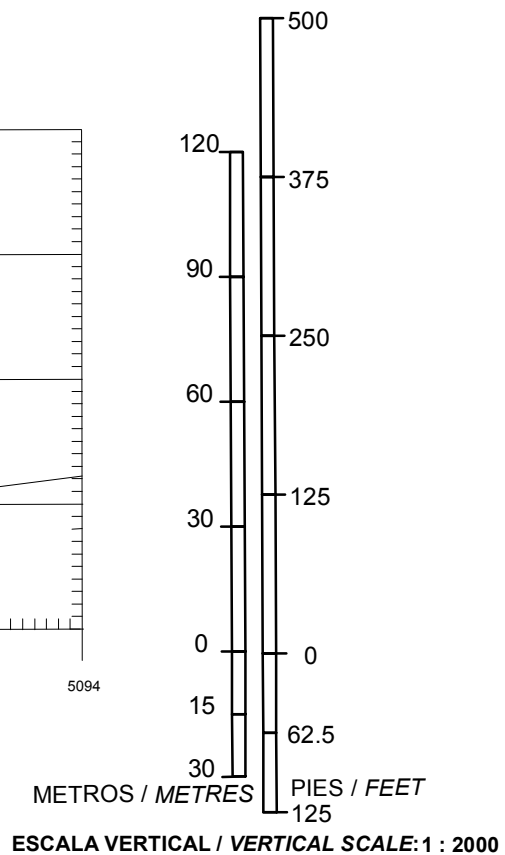
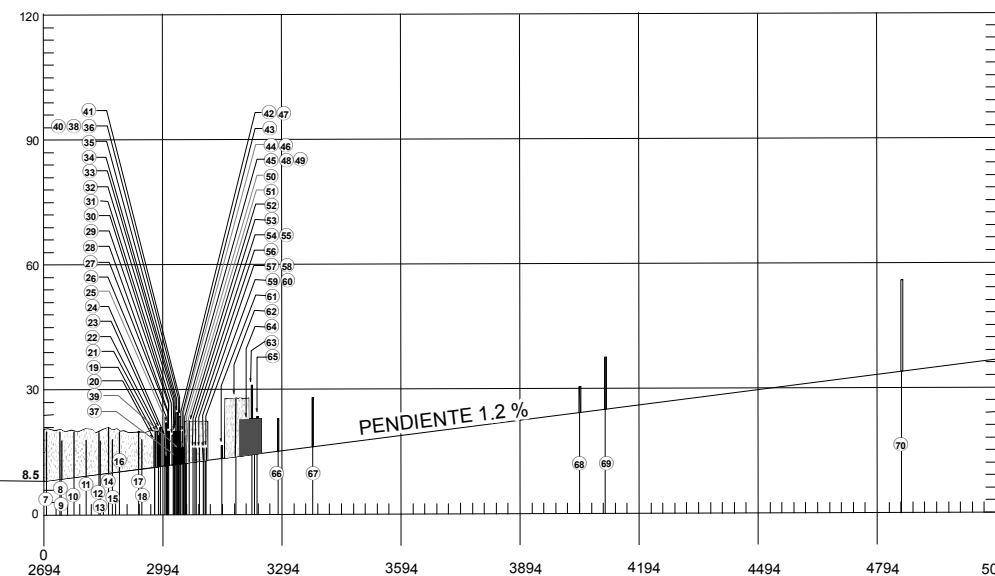
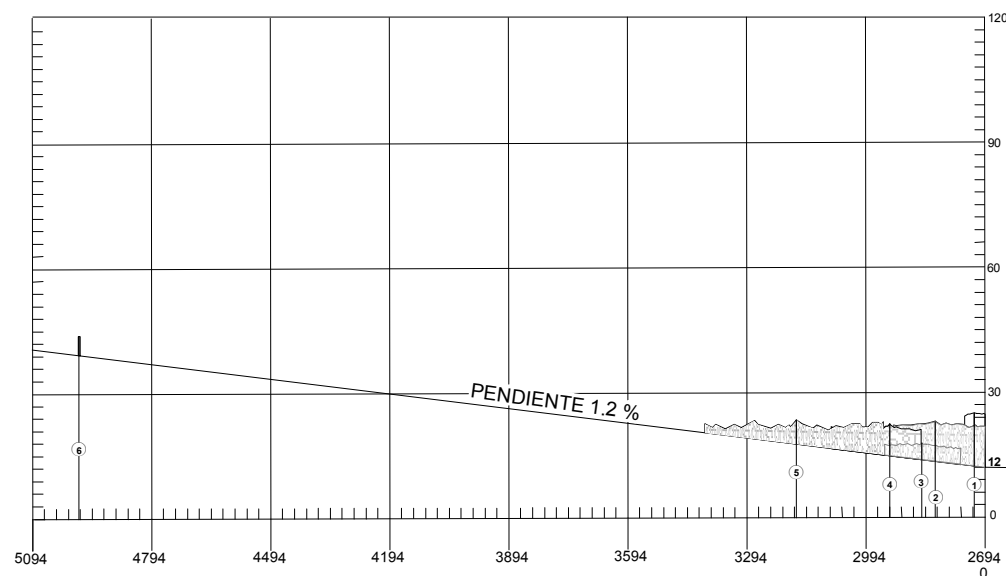


DIMENSIONES Y ELEVACIONES EN METROS
 DIMENSIONS AND ELEVATIONS IN METRES


VAR 1° W

RWY 10 / 28			
DISTANCIAS DECLARADAS / DECLARED DISTANCES			
RWY 10			RWY 28
2694	TORA	RECORRIDO DE DESPEGUE DISPONIBLE TAKE-OFF RUN AVAILABLE	2694
2694	TODA	DISTANCIA DE DESPEGUE DISPONIBLE TAKE-OFF DISTANCE AVAILABLE	2694
2694	ASDA	DISTANCIA DE ACELERACION PARADA DISPONIBLE ACCELERATE-STOP DISTANCE AVAILABLE	2694
2202	LDA	DISTANCIA DE ATERRIJAJE DISPONIBLE LANDING DISTANCE AVAILABLE	2430



CAMBIOS: ELEV THR: OBSTACULOS

SIMBOLOGIA / LEGEND	
NUMERO DE IDENTIFICACION IDENTIFICATION NUMBER	① ALTITUD
POSTE, TORRE, CAMPANARIO, ANTENA, ETC POLE, TOWER, SPIRE, ANTENNA, ETC.	⊙
EDIFICIO O ESTRUCTURA GRANDE BUILDING OR LARGE STRUCTURE	■
FERROCARRIL RAILROAD	++
CURVA DE NIVEL DE TERRENO TERRAIN CONTOUR	~
TERRENO QUE PENETRA PLANO DE OBSTACULOS TERRAIN PENETRATING OBSTACLE PLANE	⌒
ARBOL, ARBUSTO, ETC TREES, BUSH, ETC	*



REGISTRO DE ENMIENDAS / AMENDMENT RECORD		
No.	FECHA / DATE	ANOTADA POR / ENTERED BY
1	DIC-2020	ASA
2	MAR-2023	ASA
3	AGO-2024	GAFSACOMM

ORDEN DE PRECISION
 ORDER OF ACCURACY
 HORIZONTAL 5 M
 VERTICAL 0.5 M