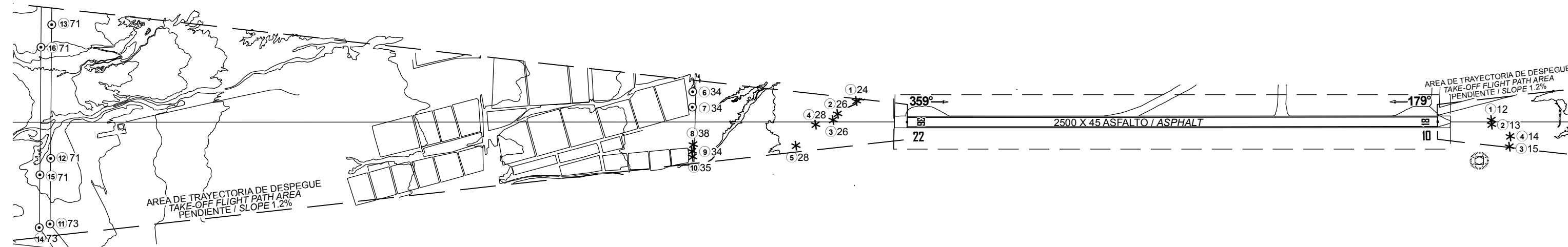
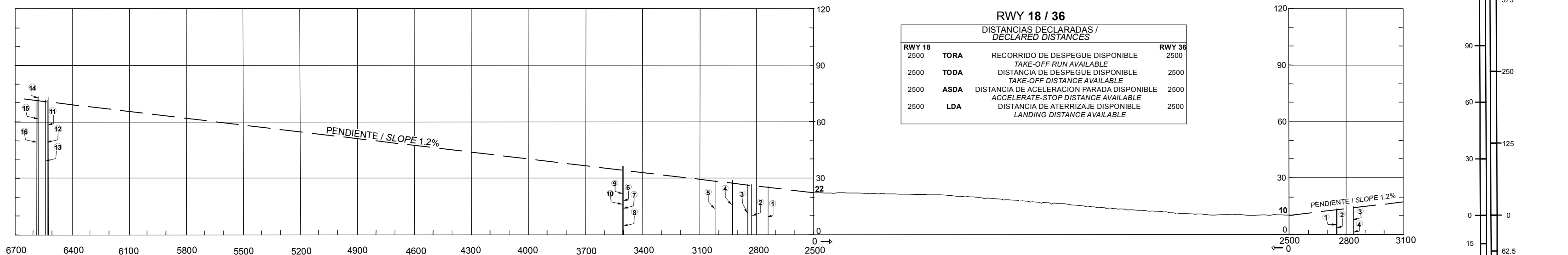


DIMENSIONES Y ELEVACIONES EN METROS  
DIMENSIONS AND ELEVATIONS IN METRES

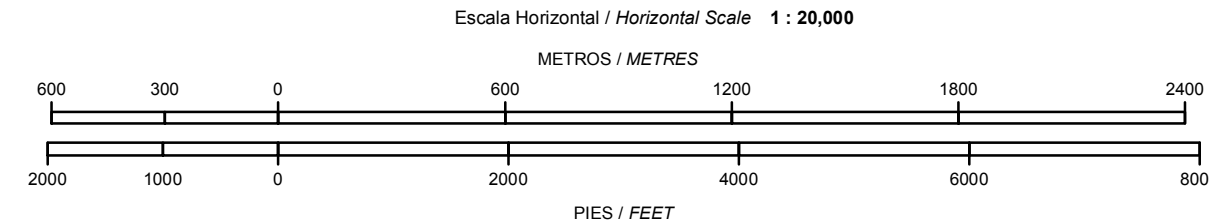
VAR 10°



CAMBIOS: DESIGNADOR DE CARTA

SIMBOLOGIA / LEGEND	
NUMERO DE IDENTIFICACION IDENTIFICATION NUMBER	① ALTITUD
POSTE, TORRE, CAMPANARIO, ANTENA, ETC POLE, TOWER, SPIRE, ANTENNA, ETC.	⊙
EDIFICIO O ESTRUCTURA GRANDE BUILDING OR LARGE STRUCTURE	■
FERROCARRIL RAILROAD	—+—+—
CURVA DE NIVEL DE TERRENO TERRAIN CONTOUR	~
TERRENO QUE PENETRA PLANO DE OBSTACULOS TERRAIN PENETRATING OBSTACLE PLANE	▴
ARBOL, ARBUSTO, ETC TREES, BUSH, ETC	*

REGISTRO DE ENMIENDAS / AMENDMENT RECORD		
No.	FECHA / DATE	ANOTADA POR / ENTERED BY



ORDEN DE PRECISION  
ORDER OF ACCURACY  
HORIZONTAL 0.5 M  
VERTICAL 0.5 M