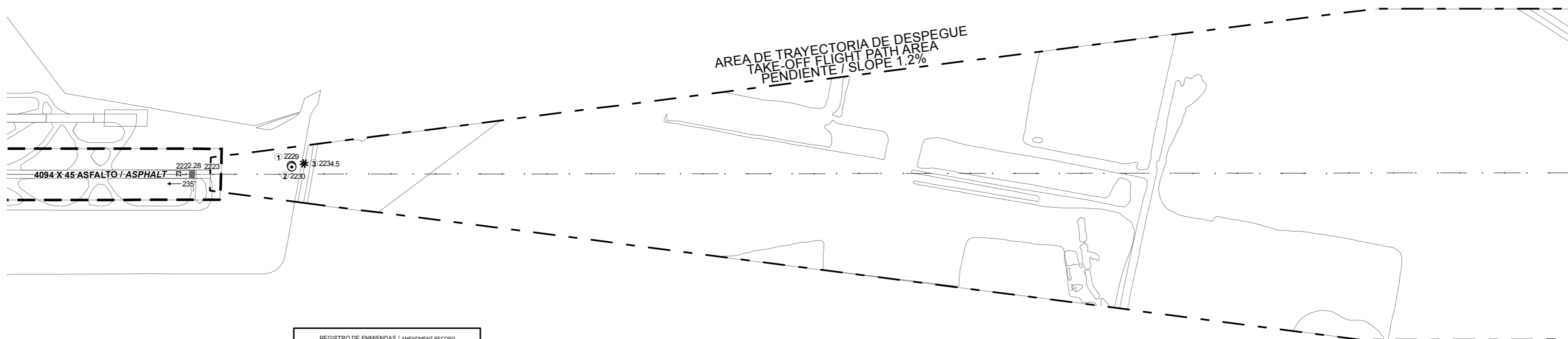
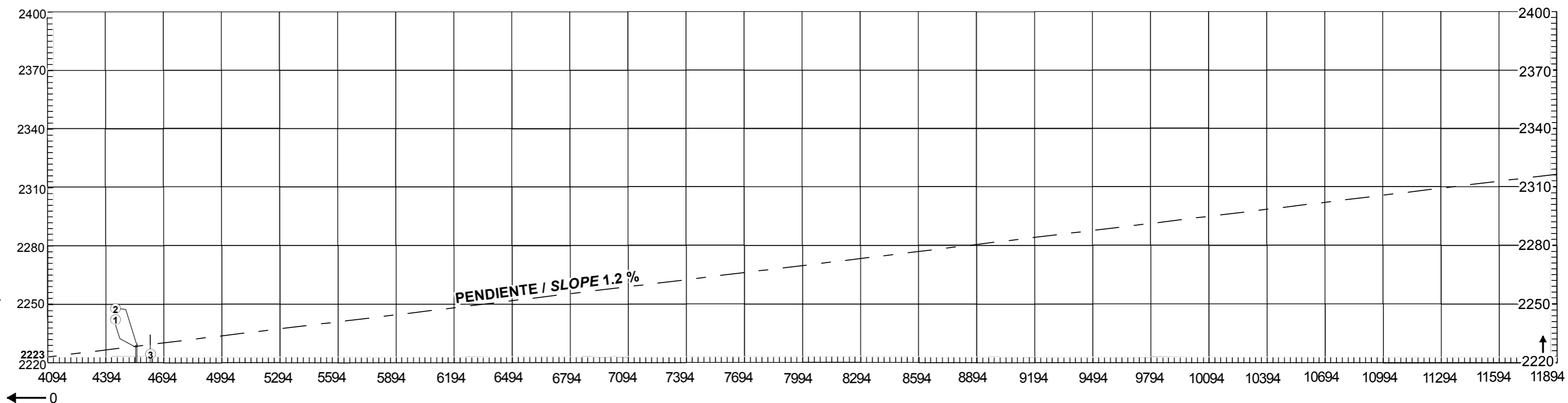
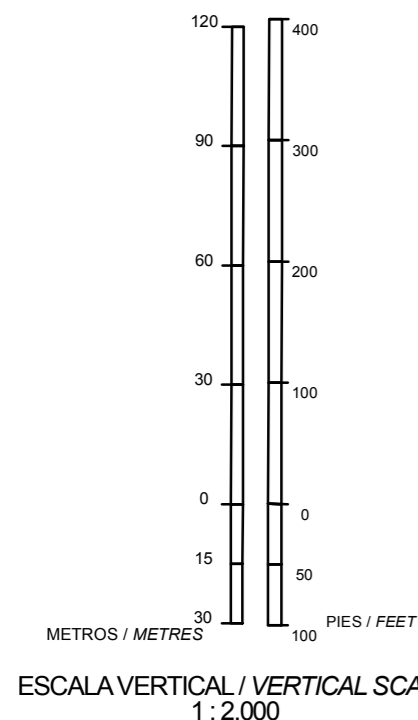


VAR 4° E

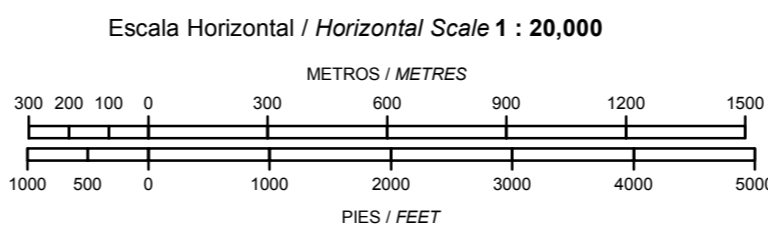
**RWY 05R / 23L**

DISTANCIAS DECLARADAS DECLARED DISTANCES		
RWY 05R		RWY 23L
4094	<b>TORA</b> RECORRIDO DE DESPEGUE DISPONIBLE TAKE-OFF RUN AVAILABLE	3897
4094	<b>TODA</b> DISTANCIA DE DESPEGUE DISPONIBLE TAKE-OFF DISTANCE AVAILABLE	3897
4094	<b>ASDA</b> DISTANCIA DE ACELERACION-PARADA DISPONIBLE ACCELERATE-STOP DISTANCE AVAILABLE	3977
3522	<b>LDA</b> DISTANCIA DE ATERRIZAJE DISPONIBLE LANDING DISTANCE AVAILABLE	3817

SIMBOLOGIA / LEGEND	
NUMERO DE IDENTIFICACION IDENTIFICATION NUMBER	① ALTITUD
POSTE, TORRE, CAMPANARIO, ANTENA, ETC POLE, TOWER, SPIRE, ANTENNA, ETC.	⊙
EDIFICIO O ESTRUCTURA GRANDE BUILDING OR LARGE STRUCTURE	■
FERROCARRIL RAILROAD	+++
CURVA DE NIVEL DE TERRENO TERRAIN CONTOUR	~
TERRENO QUE PENETRA PLANO DE OBSTACULOS TERRAIN PENETRATING OBSTACLE PLANE	▲
ARBOL, ARBUSTO, ETC TREES, BUSH, ETC.	*



REGISTRO DE ENMIENDAS / AMENDMENT RECORD		
No.	FECHA / DATE	ANOTADA POR / ENTERED BY
1	AGO-2021	AFAC
2	MAR-2022	AICM
3	NOV-2024	AICM



ORDEN DE PRECISION  
 ORDER OF ACCURACY  
 HORIZONTAL 0.5 M  
 VERTICAL 1.0 M