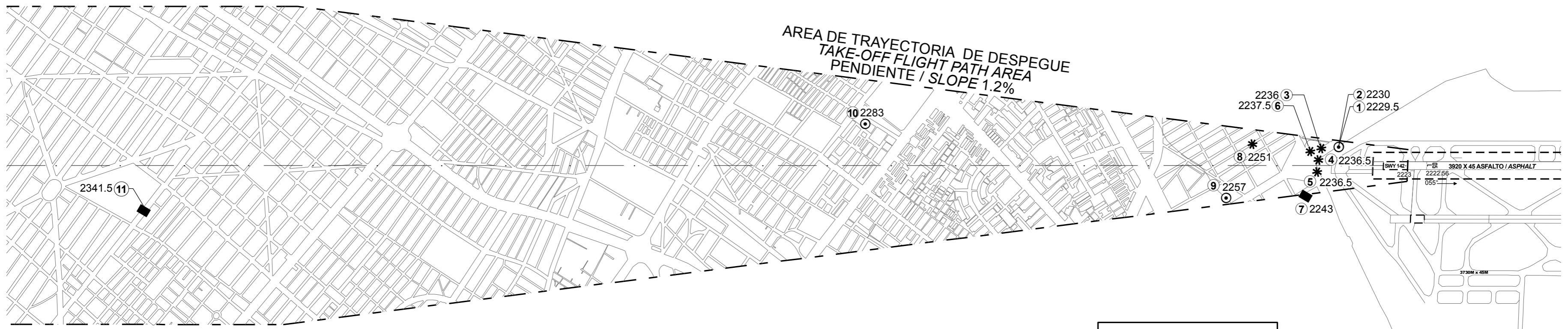
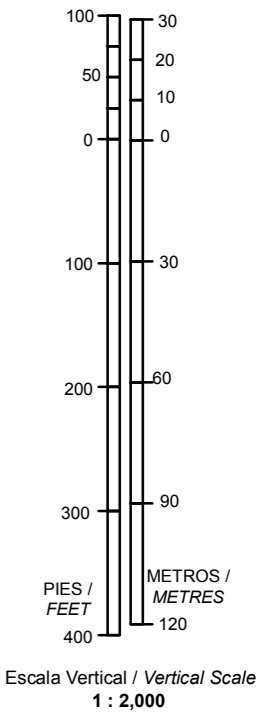
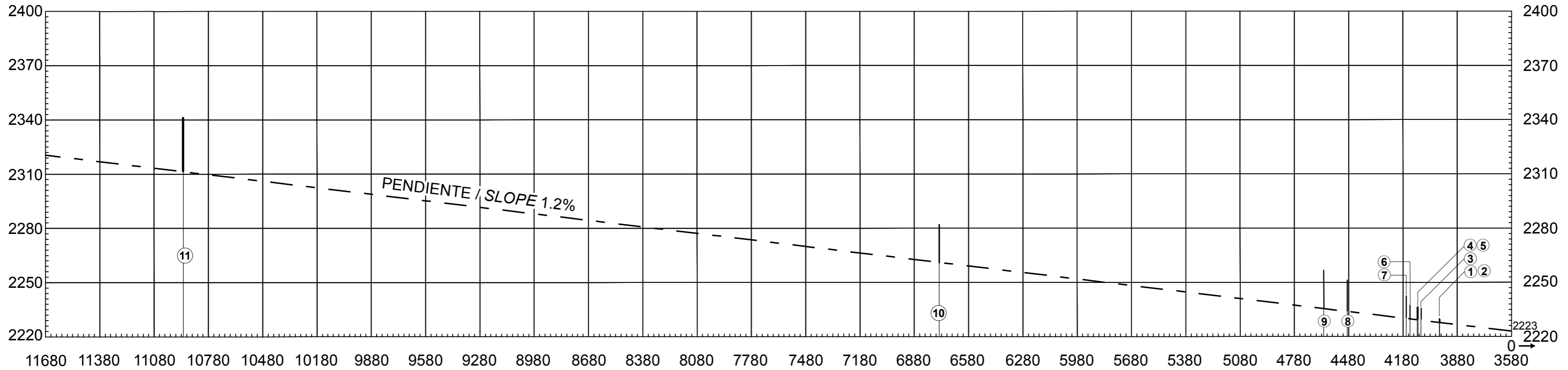


VAR 4° E

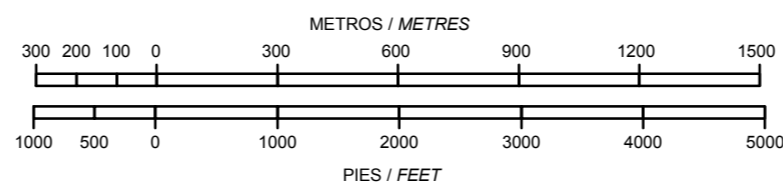
RWY 05L / 23R

DISTANCIAS DECLARADAS DECLARED DISTANCES		
RWY 05L		RWY 23R
3414	TORA RECORRIDO DE DESPEGUE DISPONIBLE TAKE-OFF RUN AVIABLE	3580
3414	TODA DISTANCIA DE DESPEGUE DISPONIBLE TAKE-OFF DISTANCE AVAILABLE	3580
3680	ASDA DISTANCIA ACELERACION-PARADA DISPONIBLE ACCELERATE-STOP DISTANCE AVAILABLE	3722
2964	LDA DISTANCIA DE ATERRIZAJE DISPONIBLE LANDING DISTANCE AVAILABLE	3074

SIMBOLOGIA / LEGEND	
NUMERO DE IDENTIFICACION IDENTIFICATION NUMBER	① ALTITUD
POSTE, TORRE, CAMPANARIO, ANTENA, ETC. POLE, TOWER, SPIRE, ANTENNA, ETC.	⊙
EDIFICIO O ESTRUCTURA GRANDE BUILDING OR LARGE STRUCTURE	■
FERROCARRIL RAILROAD	+++
CURVA DE NIVEL DE TERRENO TERRAIN CONTOUR	~
TERRENO QUE PENETRA PLANO DE OBSTACULOS TERRAIN PENETRATING OBSTACLE PLANE	▲
ARBOL, ARBUSTO, ETC. TREES, BUSH, ETC.	*



Escala Horizontal / Horizontal Scale 1 : 20,000



REGISTRO DE ENMIENDAS / AMENDMENT RECORD		
No.	FECHA / DATE	ANOTADA POR / ENTERED BY
1	AGO-2021	AFAC
2	MAR-2022	AICM
3	NOV-2024	AICM

ORDEN DE PRECISION
 ORDER OF ACCURACY
 HORIZONTAL 0.5 M
 VERTICAL 1.0 M

CAMBIOS: OBSTACULOS; ELEV THR