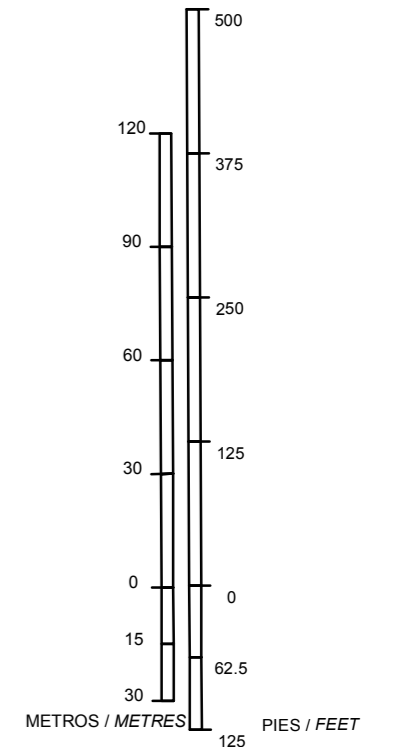
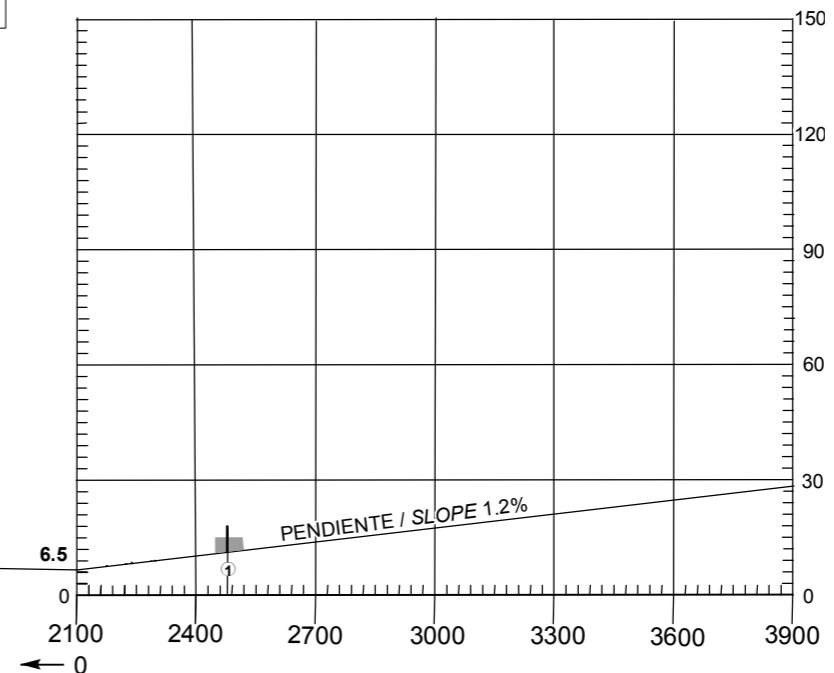
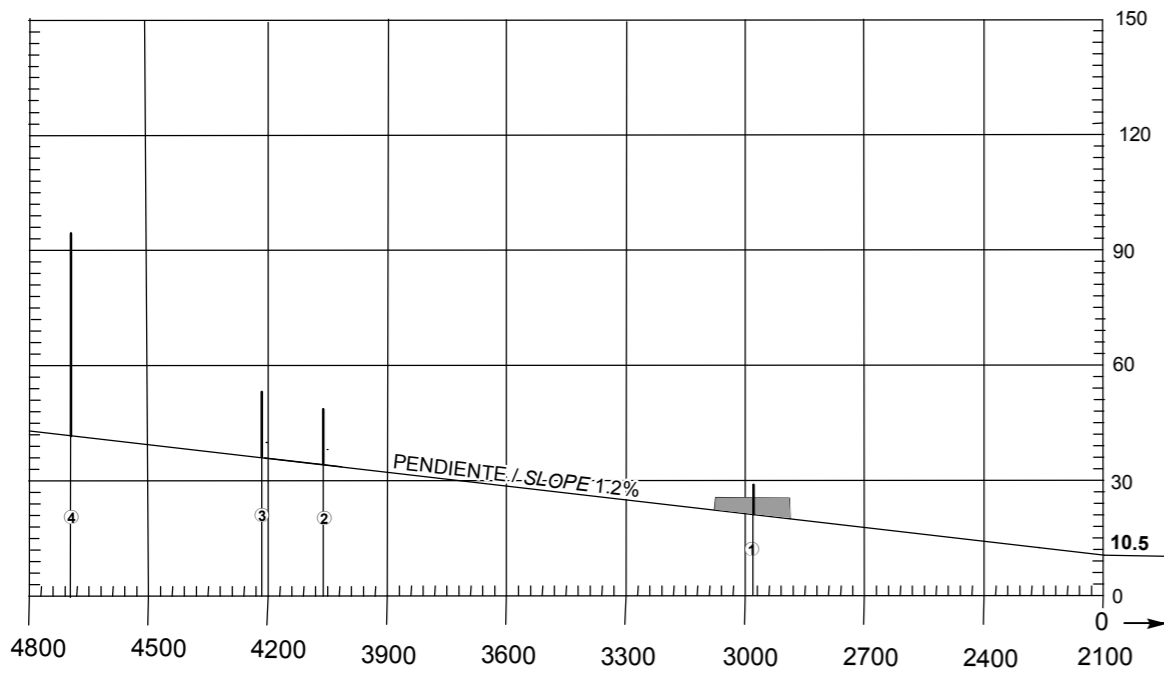


DIMENSIONES Y ELEVACIONES EN METROS
 DIMENSIONS AND ELEVATIONS IN METRES

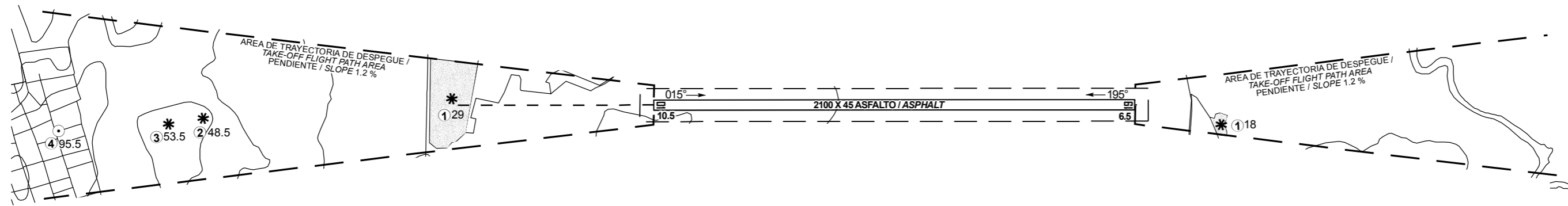
VAR 3° E

RWY 01 / 19

DISTANCIAS DECLARADAS / DECLARED DISTANCES			
RWY 01			RWY 19
2100	TORA	RECORRIDO DE DESPEGUE DISPONIBLE TAKE-OFF RUN AVAILABLE	2100
2100	TODA	DISTANCIA DE DESPEGUE DISPONIBLE TAKE-OFF DISTANCE AVAILABLE	2100
2100	ASDA	DISTANCIA DE ACELERACION PARADA DISPONIBLE ACCELERATE-STOP DISTANCE AVAILABLE	2100
2100	LDA	DISTANCIA DE ATERRIZAJE DISPONIBLE LANDING DISTANCE AVAILABLE	2100

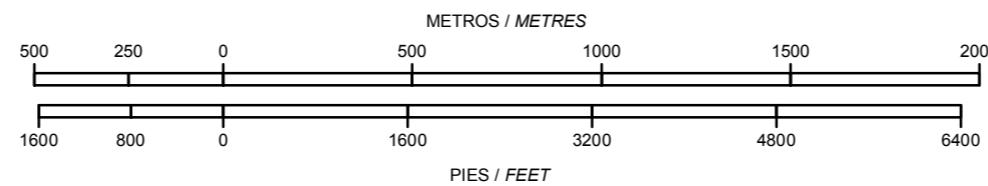


ESCALA VERTICAL / VERTICAL SCALE: 1 : 2000



SIMBOLOGIA / LEGEND	
NUMERO DE IDENTIFICACION IDENTIFICATION NUMBER	① ALTITUD
POSTE, TORRE, CAMPANARIO, ANTENA, ETC POLE, TOWER, SPIRE, ANTENNA, ETC.	⊙
EDIFICIO O ESTRUCTURA GRANDE BUILDING OR LARGE STRUCTURE	■
FERROCARRIL RAILROAD	+++
CURVA DE NIVEL DE TERRENO TERRAIN CONTOUR	~
TERRENO QUE PENETRA PLANO DE OBSTACULOS TERRAIN PENETRATING OBSTACLE PLANE	▒
ARBOL, ARBUSTO, ETC TREES, BUSH, ETC	*

Escala Horizontal / Horizontal Scale 1 : 20,000



REGISTRO DE ENMIENDAS / AMENDMENT RECORD		
No.	FECHA / DATE	ANOTADA POR / ENTERED BY
1	11/02/2025	AD MMT

ORDEN DE PRECISION
 ORDER OF ACCURACY
 HORIZONTAL 5 M
 VERTICAL 0.5 M

CAMBIOS: OBST; VAR