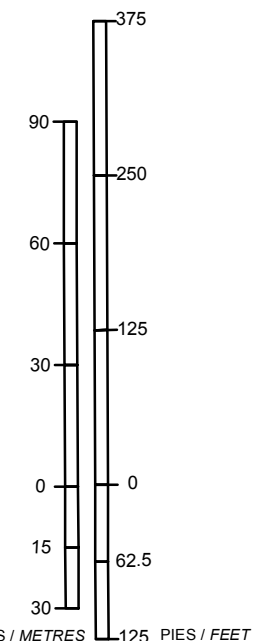



DIMENSIONES Y ELEVACIONES EN METROS
 DIMENSIONS AND ELEVATIONS IN METRES

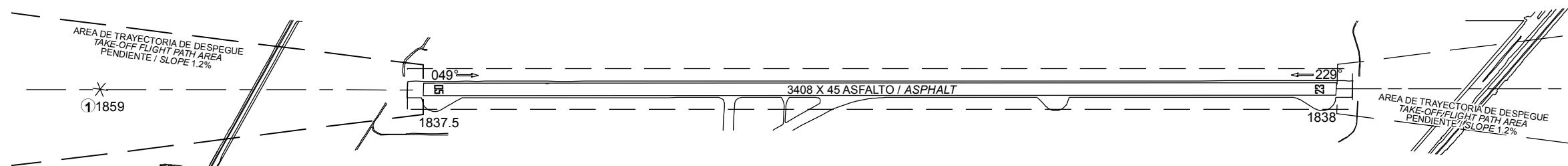
VAR 5° E

RWY 05 / 23

DISTANCIAS DECLARADAS / DECLARED DISTANCES			
RWY 05			RWY 23
3408	TORA	RECORRIDO DE DESPEGUE DISPONIBLE TAKE-OFF RUN AVAILABLE	3408
3408	TODA	DISTANCIA DE DESPEGUE DISPONIBLE TAKE-OFF DISTANCE AVAILABLE	3408
3408	ASDA	DISTANCIA DE ACELERACION PARADA DISPONIBLE ACCELERATE-STOP DISTANCE AVAILABLE	3408
3408	LDA	DISTANCIA DE ATERRIZAJE DISPONIBLE LANDING DISTANCE AVAILABLE	3408

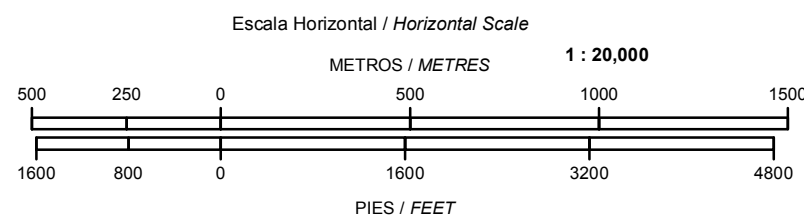


METROS / METRES 125 PIES / FEET
 ESCALA VERTICAL / VERTICAL SCALE: 1 : 2000



SIMBOLOGIA / LEGEND	
NUMERO DE IDENTIFICACION IDENTIFICATION NUMBER	① ALTITUD
POSTE, TORRE, CAMPANARIO, ANTENA, ETC POLE, TOWER, SPIRE, ANTENNA, ETC.	⊙
EDIFICIO O ESTRUCTURA GRANDE BUILDING OR LARGE STRUCTURE	■
FERROCARRIL RAILROAD	++
CURVA DE NIVEL DE TERRENO TERRAIN CONTOUR	~
TERRENO QUE PENETRA PLANO DE OBSTACULOS TERRAIN PENETRATING OBSTACLE PLANE	▲
ARBOL, ARBUSTO, ETC TREES, BUSH, ETC	*

REGISTRO DE ENMIENDAS / AMENDMENT RECORD		
No.	FECHA / DATE	ANOTADA POR / ENTERED BY



ORDEN DE PRECISION
 ORDER OF ACCURACY
 HORIZONTAL 0.5 M
 VERTICAL 0.5 M

CAMBIOS: RUMBO DE PISTA