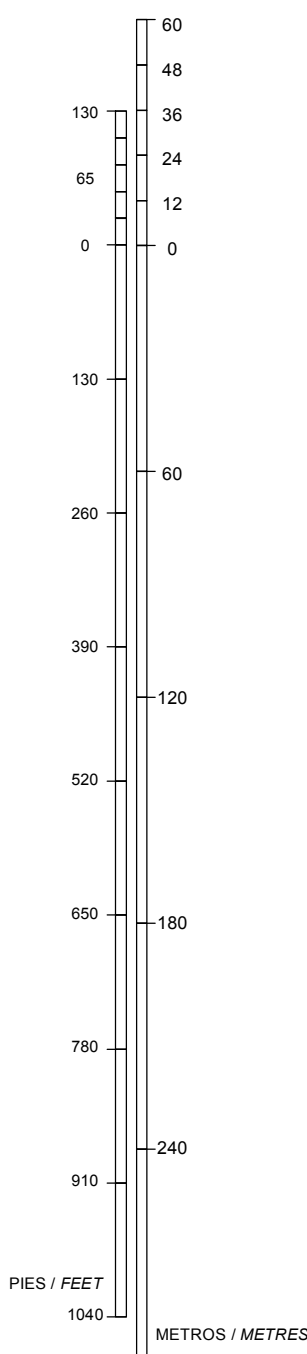
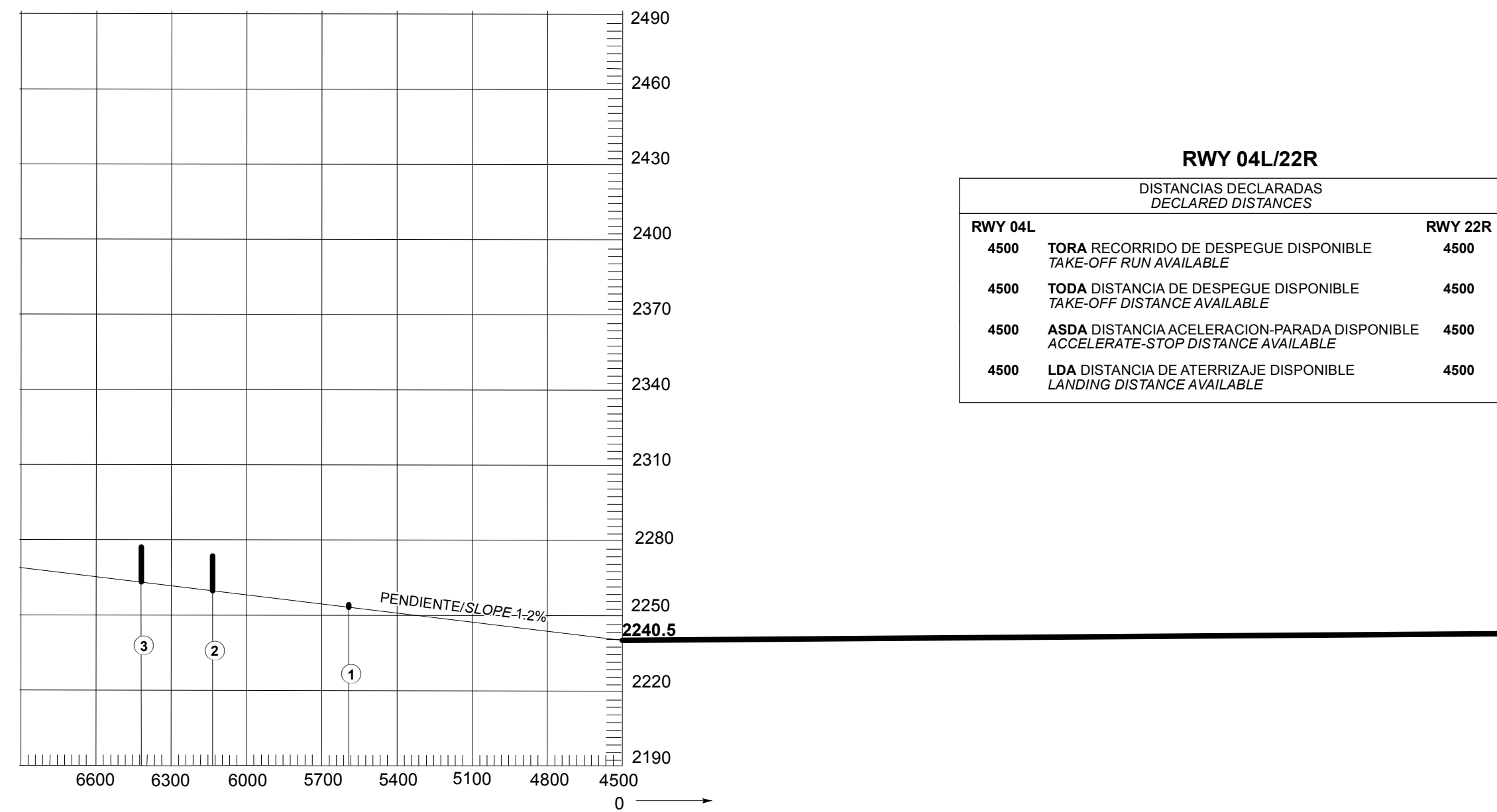


DIMENSIONES Y ELEVACIONES EN METROS
DIMENSIONS AND ELEVATIONS IN METRES

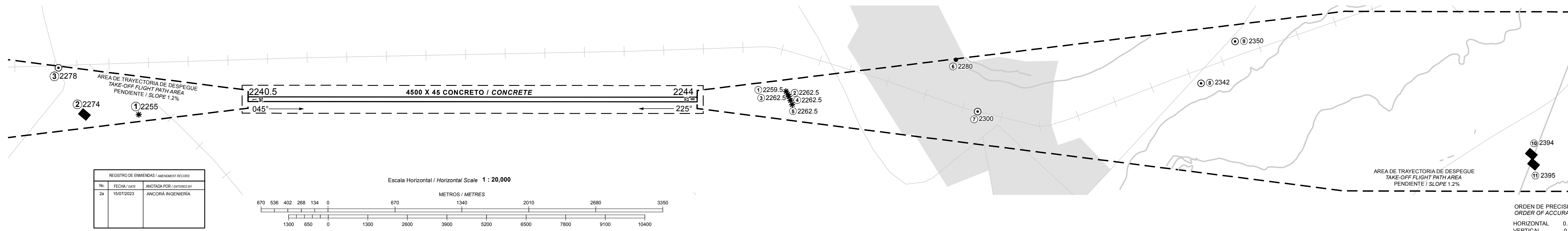
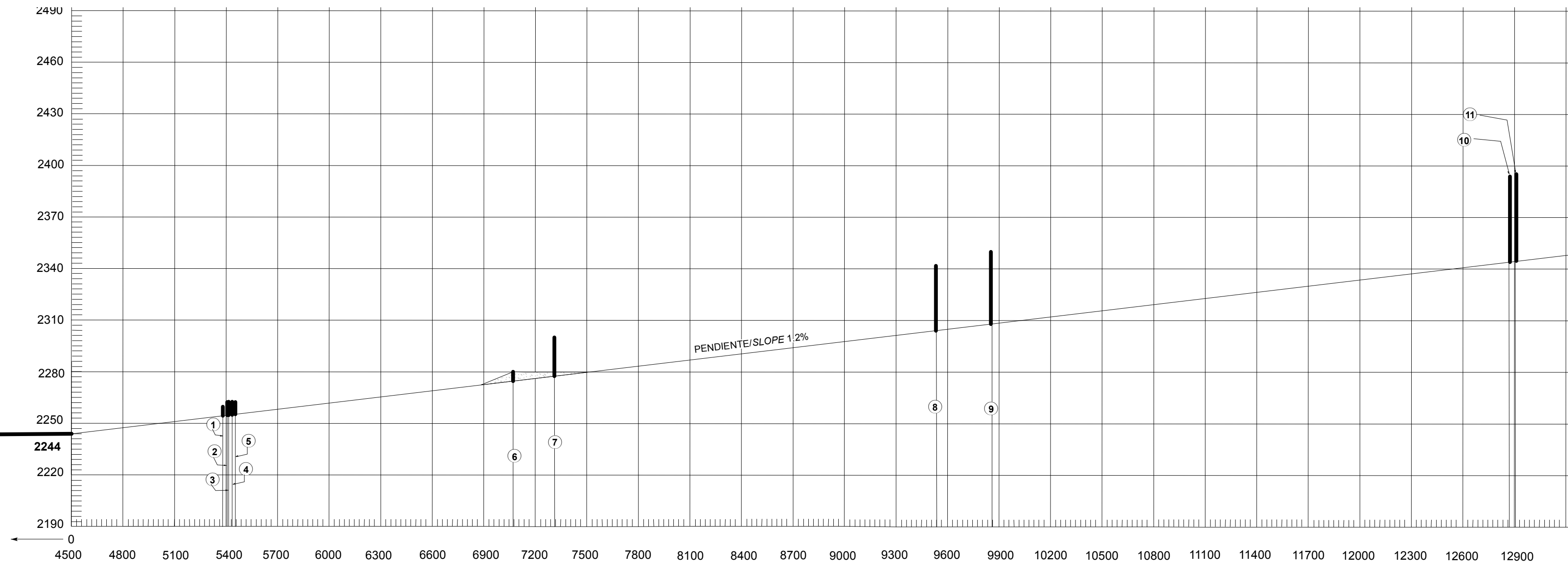
VAR 4° E



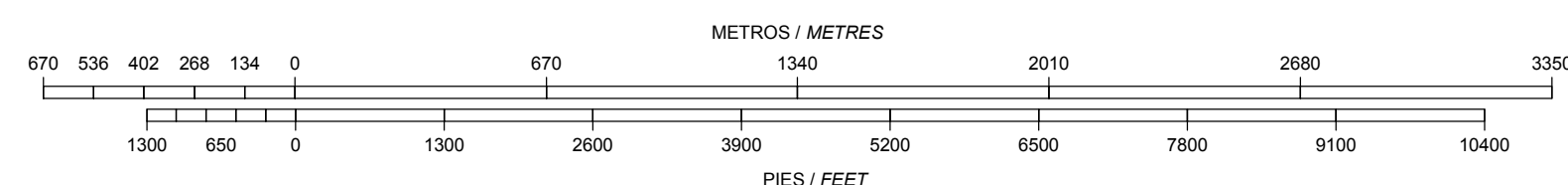
Escala Vertical / Vertical Scale
1 : 20,000



RWY 04L/22R		
DISTANCIAS DECLARADAS DECLARED DISTANCES		
RWY 04L		RWY 22R
4500	TORA RECORRIDO DE DESPEGUE DISPONIBLE TAKE-OFF RUN AVAILABLE	4500
4500	TODA DISTANCIA DE DESPEGUE DISPONIBLE TAKE-OFF DISTANCE AVAILABLE	4500
4500	ASDA DISTANCIA ACELERACION-PARADA DISPONIBLE ACCELERATE-STOP DISTANCE AVAILABLE	4500
4500	LDA DISTANCIA DE ATERRIZAJE DISPONIBLE LANDING DISTANCE AVAILABLE	4500



Escala Horizontal / Horizontal Scale
1 : 20,000



CLAVE / LEGEND	
NUMERO DE IDENTIFICACION IDENTIFICATION NUMBER	①
POSTE, TORRE, CAMPANARIO, ANTENA, ETC POLE, TOWER, SPIRE, ANTENNA, ETC	⊙
EDIFICIO O ESTRUCTURA GRANDE BUILDING OR LARGE STRUCTURE	■
FERROCARRIL RAILROAD	+
CURVA DE NIVEL DEL TERRENO TERRAIN CONTOUR	~
TERRENO QUE PENETRA PLANO DE OBSTACULOS TERRAIN PENETRATING OBSTACLE PLANE	⌒
ARBOL, ARBUSTO, ETC TREE, BUSH, ETC	*

REGISTRO DE ENMIENDAS / AMENDMENT RECORD		
No.	FECHA / DATE	ANOTADA POR / ENTERED BY
2a	15/07/2023	ANCORÁ INGENIERÍA

ORDEN DE PRECISION
ORDER OF ACCURACY
HORIZONTAL 0.5 M
VERTICAL 0.5 M