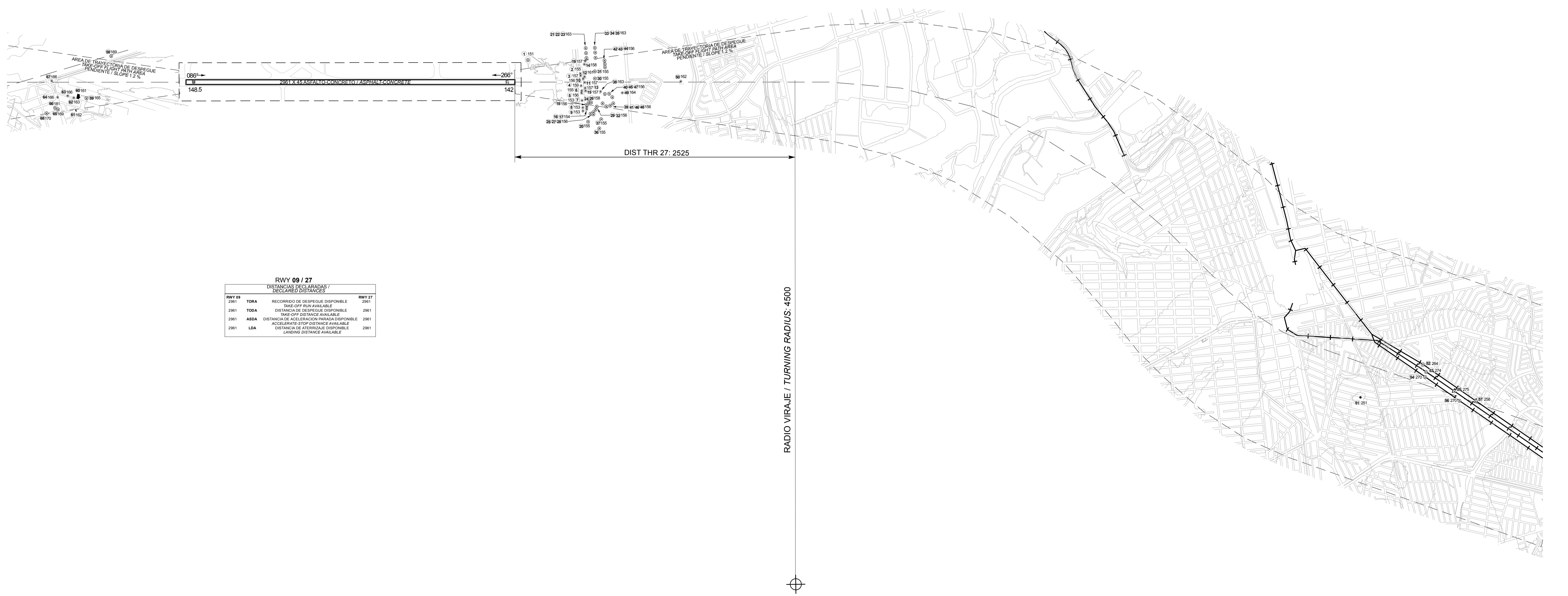
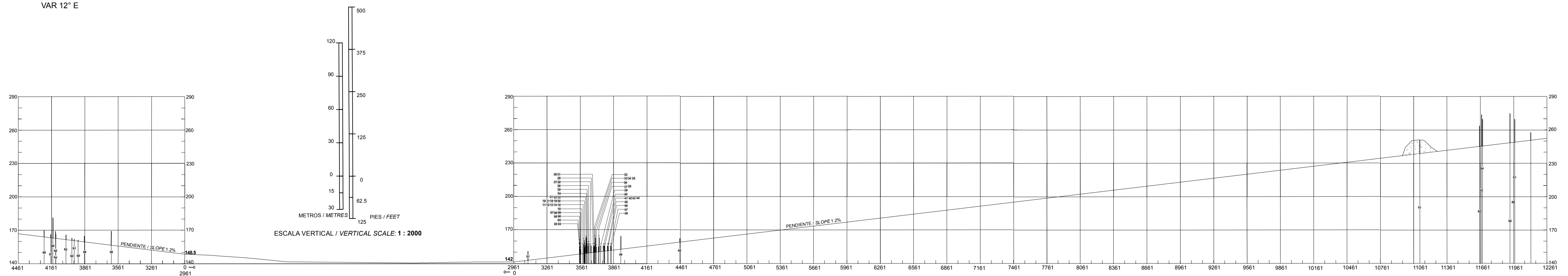


DIMENSIONES Y ELEVACIONES EN METROS
DIMENSIONS AND ELEVATIONS IN METRES

VAR 12° E




RWY 09 / 27
DISTANCIAS DECLARADAS / DECLARED DISTANCES

RWY 09	TORA	RECORRIDO DE DESPEQUE DISPONIBLE / TAKE-OFF RUN AVAILABLE	RWY 27
2961	2961	2961	2961
2961	TODA	DISTANCIAS DE DESPEQUE DISPONIBLE / TAKE-OFF DISTANCE AVAILABLE	2961
2961	ASDA	DISTANCIAS DE ACCELERACION PARADA DISPONIBLE / ACCELERATE-STOP DISTANCE AVAILABLE	2961
2961	LDA	DISTANCIAS DE ATERRIZAJE DISPONIBLE / LANDING DISTANCE AVAILABLE	2961

NOTA: ESTUDIO DE OBSTACULOS DE MARZO 2025
NOTE: OBSTACLE SURVEY MARCH 2025

SIMBOLOGIA / LEGEND

NUMERO DE IDENTIFICACION / IDENTIFICATION NUMBER	ALTITUD / ALTITUDE
POSTE, TORRE, CARBONERO, ANTENA, ETC. / POLE, TOWER, SPIRE, ANTENNA, ETC.	○
EDIFICIO O ESTRUCTURA GRANDE / BUILDING OR LARGE STRUCTURE	■
FERROCARRIL / RAILROAD	—+—+—
CURVA DE NIVEL DE TERRENO / TERRAIN CONTOUR	~
TERRENO QUE PENETRA EN EL PLANO DE OBSTACULOS / TERRAIN PENETRATING OBSTACLE PLANE	⌒
ARBOLES, ARBUSTOS, ETC. / TREES, BUSHES, ETC.	✱
FOCAL DE TERRENO / SPOT ELEVATION	•



ORDEN DE PRECISION / ORDER OF ACCURACY

TIPO DE OBSTACULO / OBSTACLE TYPE	PRECISION / ACCURACY
OBSTACULOS EN GENERAL / OBSTACLES IN GENERAL	0.5 M
OBSTACULOS EN EL PLANO DE OBSTACULOS / OBSTACLES IN THE OBSTACLE PLANE	1.0 M

CAMBIOS OBSTACULOS, DISEÑADOR DE CARTA