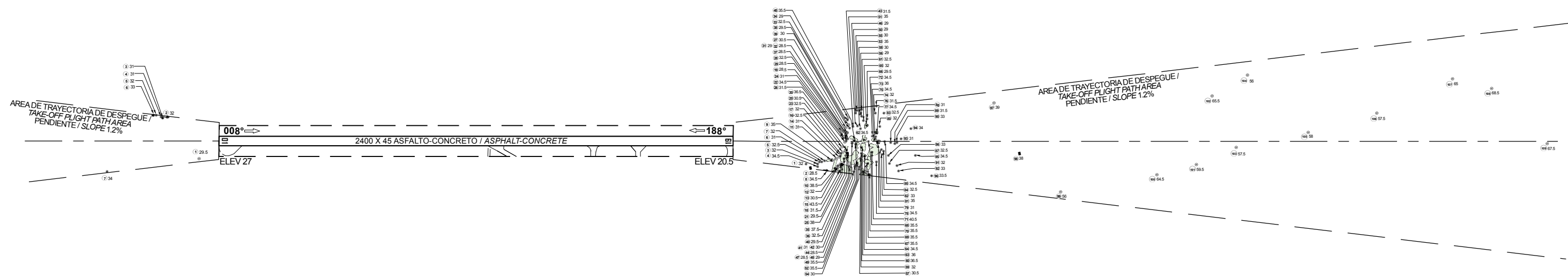
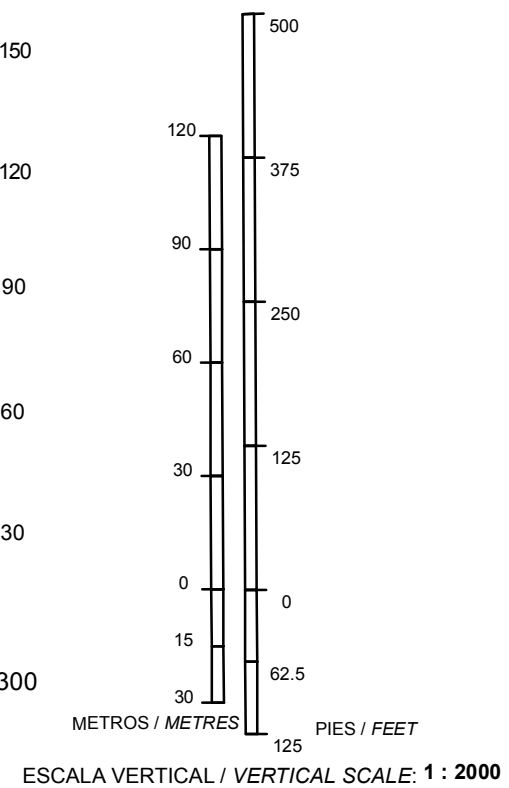
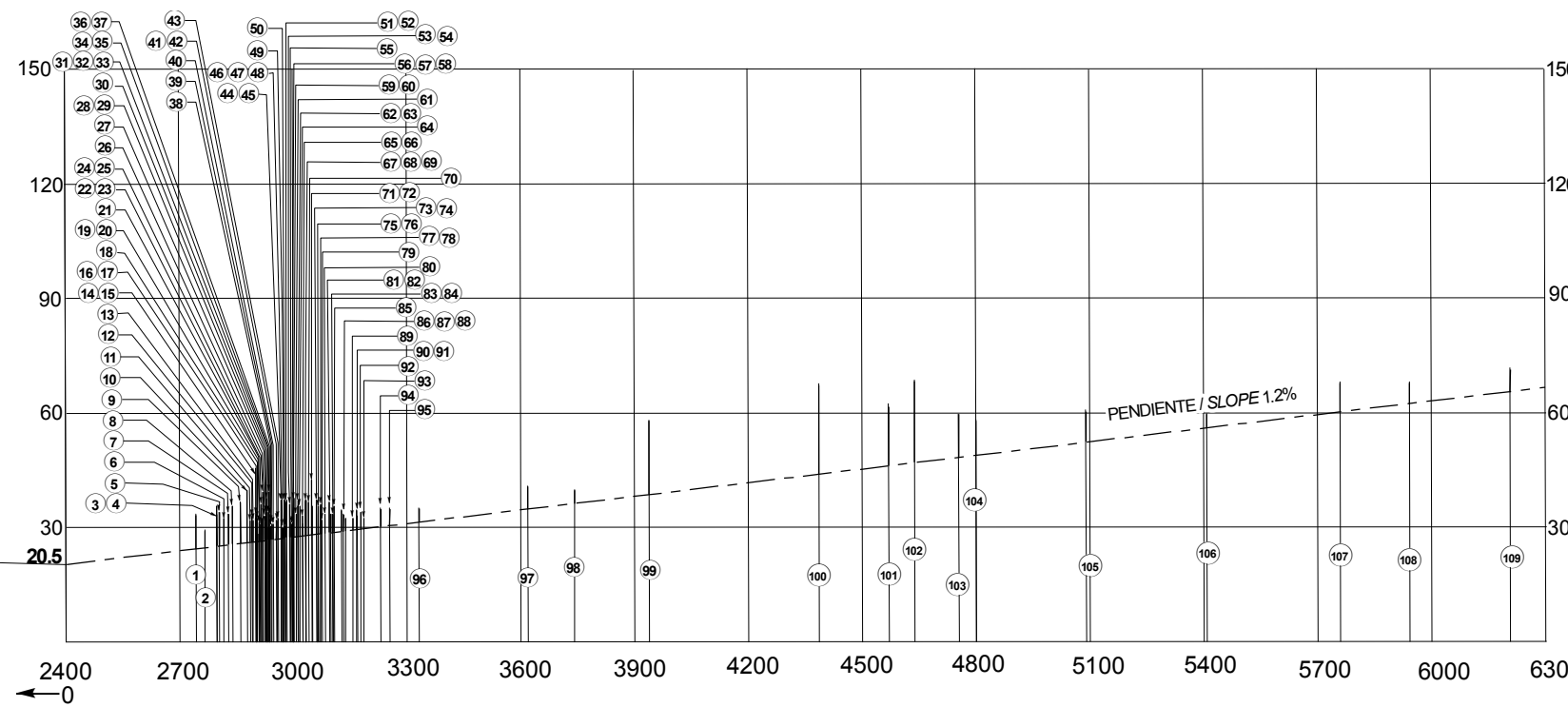
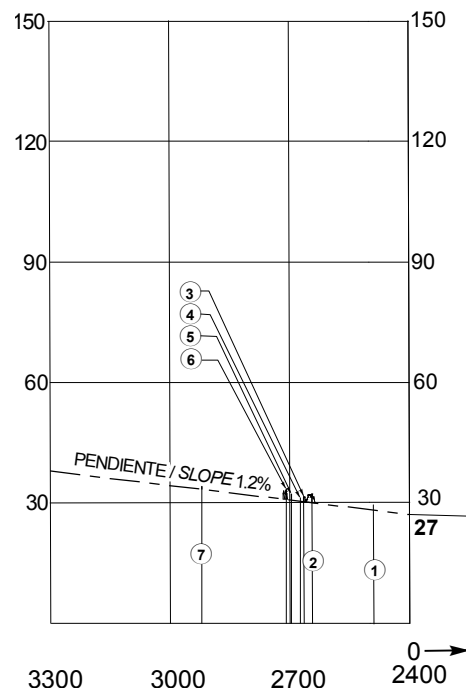


DIMENSIONES Y ELEVACIONES EN METROS
DIMENSIONS AND ELEVATIONS IN METRES

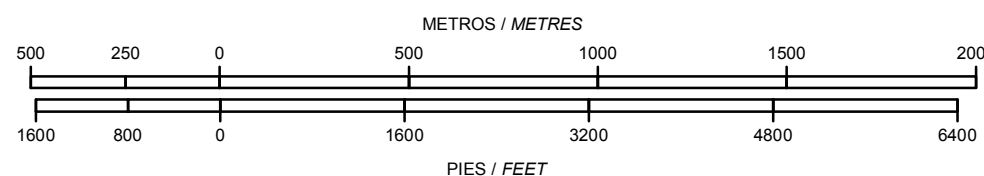
VAR 4° E

RWY 01 / 19					
DISTANCIAS DECLARADAS / DECLARED DISTANCES					
RWY 01	2400	TORA	RECORRIDO DE DESPEGUE DISPONIBLE TAKE-OFF RUN AVAILABLE	RWY 19	2400
2400	TODA	DISTANCIA DE DESPEGUE DISPONIBLE TAKE-OFF DISTANCE AVAILABLE	2400		
2400	ASDA	DISTANCIA DE ACELERACION PARADA DISPONIBLE ACCELERATE-STOP DISTANCE AVAILABLE	2400		
2400	LDA	DISTANCIA DE ATERRIZAJE DISPONIBLE LANDING DISTANCE AVAILABLE	2400		



SIMBOLOGIA / LEGEND	
NUMERO DE IDENTIFICACION / IDENTIFICATION NUMBER	① ALTITUD
POSTE, TORRE, CAMPANARIO, ANTENA, ETC / POLE, TOWER, SPIRE, ANTENNA, ETC.	⊙
EDIFICIO O ESTRUCTURA GRANDE / BUILDING OR LARGE STRUCTURE	■
FERROCARRIL / RAILROAD	+++
CURVA DE NIVEL DE TERRENO / TERRAIN CONTOUR	~
TERRENO QUE PENETRA PLANO DE OBSTACULOS / TERRAIN PENETRATING OBSTACLE PLANE	▒
ARBOL, ARBUSTO, ETC / TREES, BUSH, ETC.	*

Escala Horizontal / Horizontal Scale 1 : 20,000



REGISTRO DE ENMIENDAS / AMENDMENT RECORD		
No.	FECHA / DATE	ANOTADA POR / ENTERED BY

ORDEN DE PRECISION
ORDER OF ACCURACY
HORIZONTAL 0.5 M
VERTICAL 0.5 M